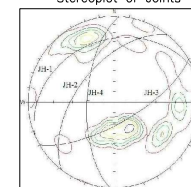


- Legend**
- Colluvium
 - Augen Gneiss (Bed-4)
 - Interbedded Quartzite and Schist (Bed-3)
 - Rock Outcrop
 - Lithological Contact (Projected)
 - Lithological Contact (Firm)
 - Foliation
 - Joint
 - Shear Zone (Sub-vertical)
 - Slide Scar
 - Debris Chute
 - Proposed Exploratory Drift
 - Drill Hole Vertical (Completed)
 - Drill Hole Inclined (Completed)
 - Drill Hole Vertical (Proposed)
 - Line-1
 - Geophysical Survey Line
 - Geological Section Line
 - Proposed Road

Notes


1. The lithological contacts have been projected using stratum contour from road on right bank.
2. The major beds identified are based on the dominance of the particular rock type. Beds of other rock types may be expected in subordinate proportions.
3. The slope is covered with shallow sporadic colluvium.
4. As the demarcation of the different lithological units has not been possible, the rock types have been represented by the mixed symbols arranged by the proportion of their dominance.
5. Bed Nos. (Bed-4 etc.) are as per the bed nomenclature in Plate.5

Stereoplot of Joints

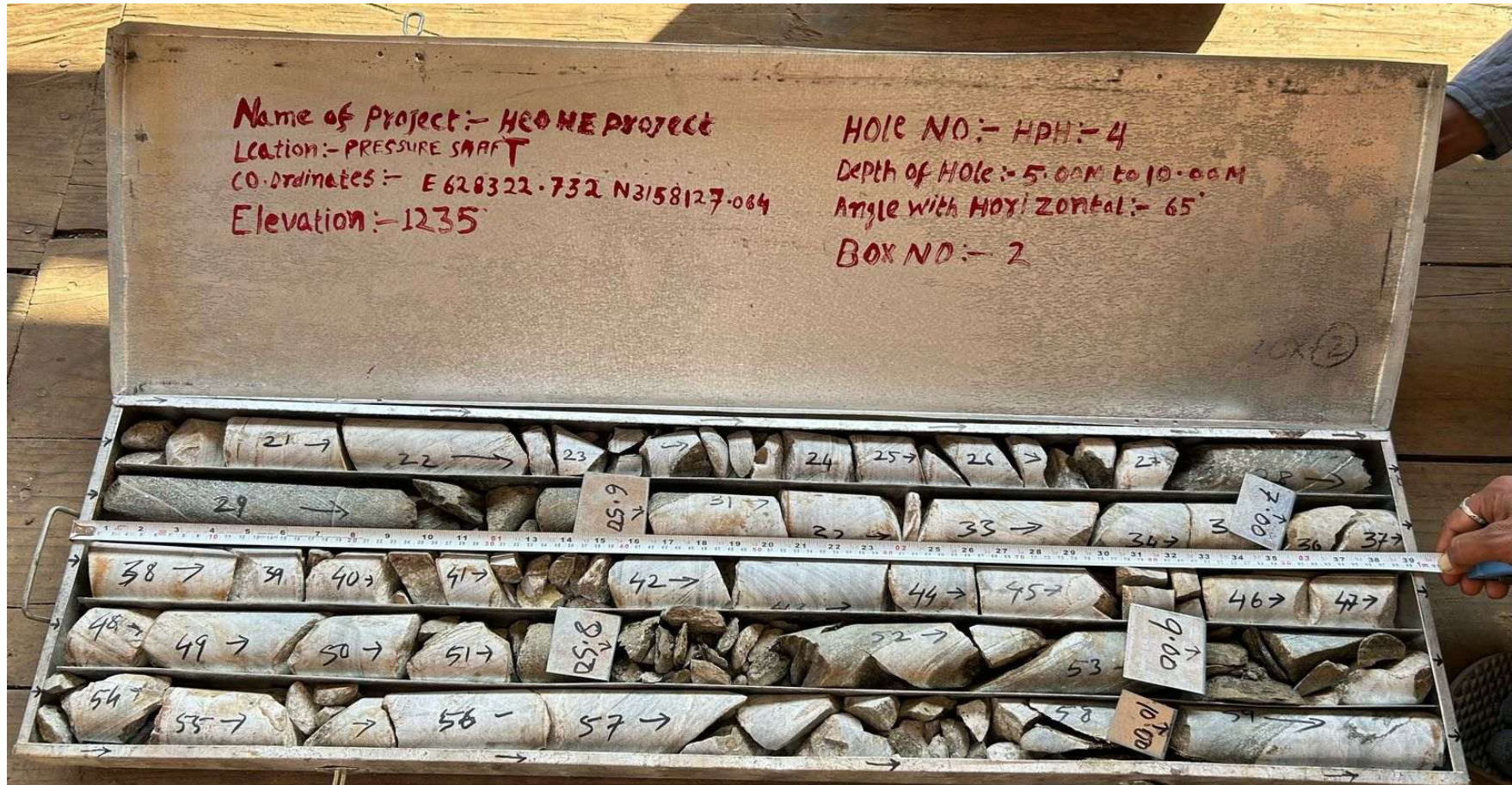


JH 1: N338/28 (N326-350/22-31)(Foliation)
 JH 2: N308/54
 JH 3: N154/70 (N143-168/60-80)
 JH 4: N273/64 (N267-282/56-75)

Developer:	HEO HYDRO POWER PVT. LTD.	
Consultants:	INDO CANADIAN CONSULTANCY SERVICES LTD.	
Project:	HEO HEP (3x80 MW)	
	ARUNACHAL PRADESH, INDIA	
Title:	GEOLOGICAL MAP OF POWERHOUSE AREA	
Scale 1:1000	Dimensions in m	Project No. P-1275
Plate.15		Drawing No. 1275-GD-010
Date 03.09.2014		Rev. 1




Core Box: No. 1 out of 10




Core Box: No. 2 out of 10




Core Box: No. 3 out of 10



Core Box: No. 4 out of 10



Core Box: No. 5 out of 10



Core Box: No. 6 out of 10



Core Box: No. 8 out of 10



Core Box: No. 9 out of 10



Core Box: No. 10 out of 10